









THE LANDS OFF OVERLOOK DRIVE



-  **Main Property Boundary**
-  **House**
-  **Main Trail Drive**
-  **Trail**
-  **Stone Wall**
-  **Driveway**
-  **Property Boundary**
-  **Possible Food Plot**

